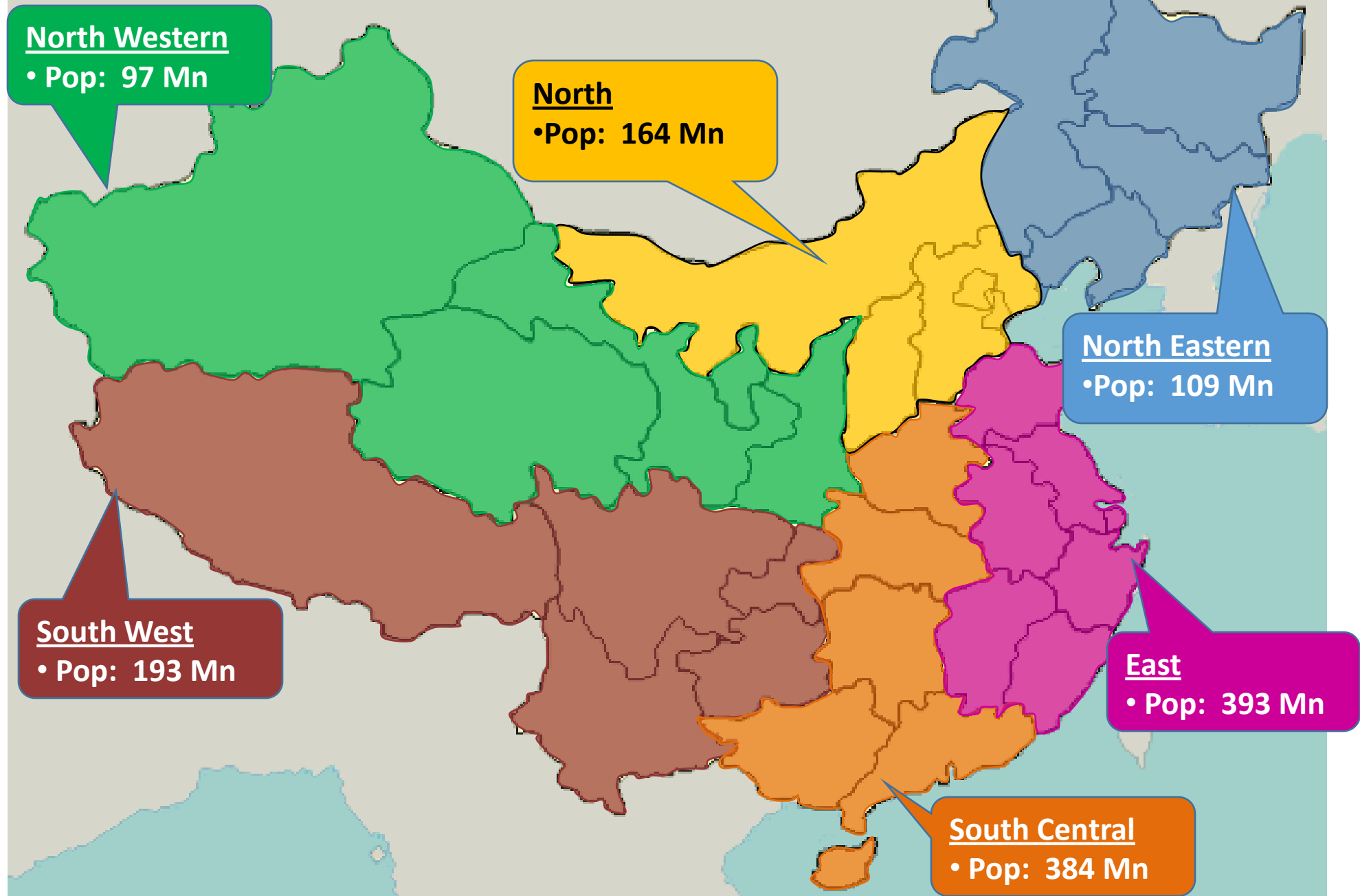


Eastern China and OBOR/BRI

By Neelum javed



ADMINISTRATIVE ZONES OF CHINA



North Western

• Pop: 97 Mn

- Shaanxi
- Gansu
- Qinghai
- Ningxia Hui AR
- Xinjiang AR

North

• Pop: 164 Mn

- Beijing Municipality
- Tianjin Municipality
- Hebei
- Shanxi
- Inner Mongolia

North Eastern

• Pop: 109 Mn

- Heilongjiang
- Jilin
- Liaoning

East

• Pop: 393 Mn

- Shanghai
- Jiangsu
- Zhejiang
- Anhui
- Fujian
- Jiangxi
- Shandong

- Henan
- Hubei
- Hunan
- Guangdong
- Hainan
- Guangxi AR
- Hong kong & Macau SAR

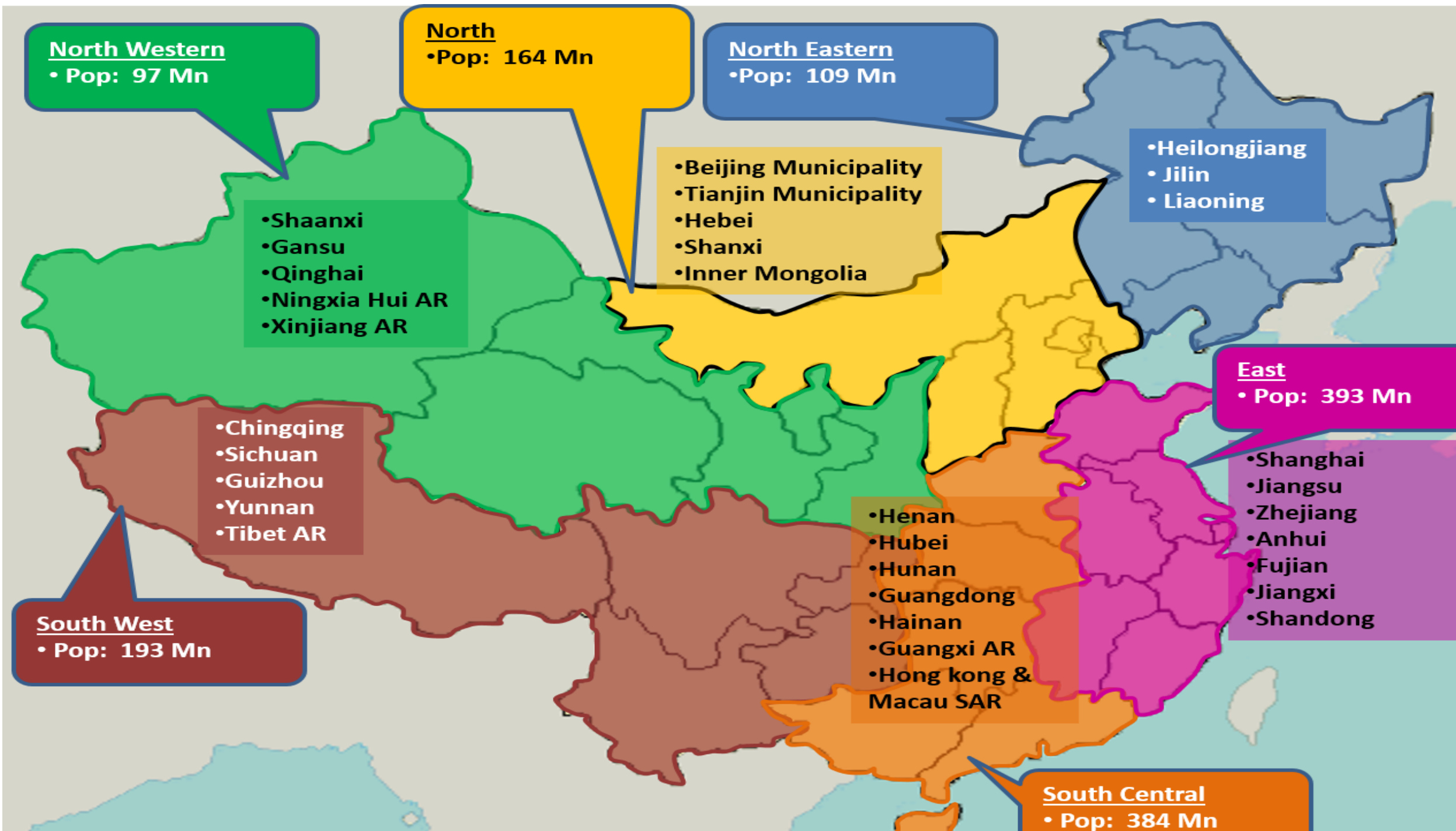
South West

• Pop: 193 Mn

- Chingqing
- Sichuan
- Guizhou
- Yunnan
- Tibet AR

South Central

• Pop: 384 Mn





POPULATION MAP OF CHINA



Overview of Eastern China

- Population, 393 millions,
- Total area, **1.7 million** square km ,
- Shangdong. 156, 700 sq km
- Jiangsu. 102,600 sq km
- Shanghai . 610 sq km
- Zhejiang . 100,000 sq km
- Fujian . 121,400 sq km
- Jiangxi . 160,000 sq km
- Anhui. 130,000 sq km



Shandong Economy

Shandong's economy was the third largest in China, after Guangdong and Jiangsu.

Population: 92 million

GDP 7,267.8 Billion (2017)

Growth rate: 7.4% (2017)

Output Share of Leading Industry Groups (2016)

	Share of value-added industrial output (%)
Raw chemical materials and chemical products	10.2
Processing of food from agricultural products	7.8
Manufacture of general purpose machinery	6.4
Manufacture of non-metallic mineral products	5.9
Textile industry	5.7
Processing of petroleum, coking and nucleus fuel	4.8
Manufacture of automobile	4.7
Manufacture of special purpose machinery	4.6
Manufacture and processing of non-ferrous metals	4.4
Manufacture of electrical equipment and machinery	3.7

Source: Shandong Statistical Yearbook 2017



Jiangsu Economy

Population: 75 million

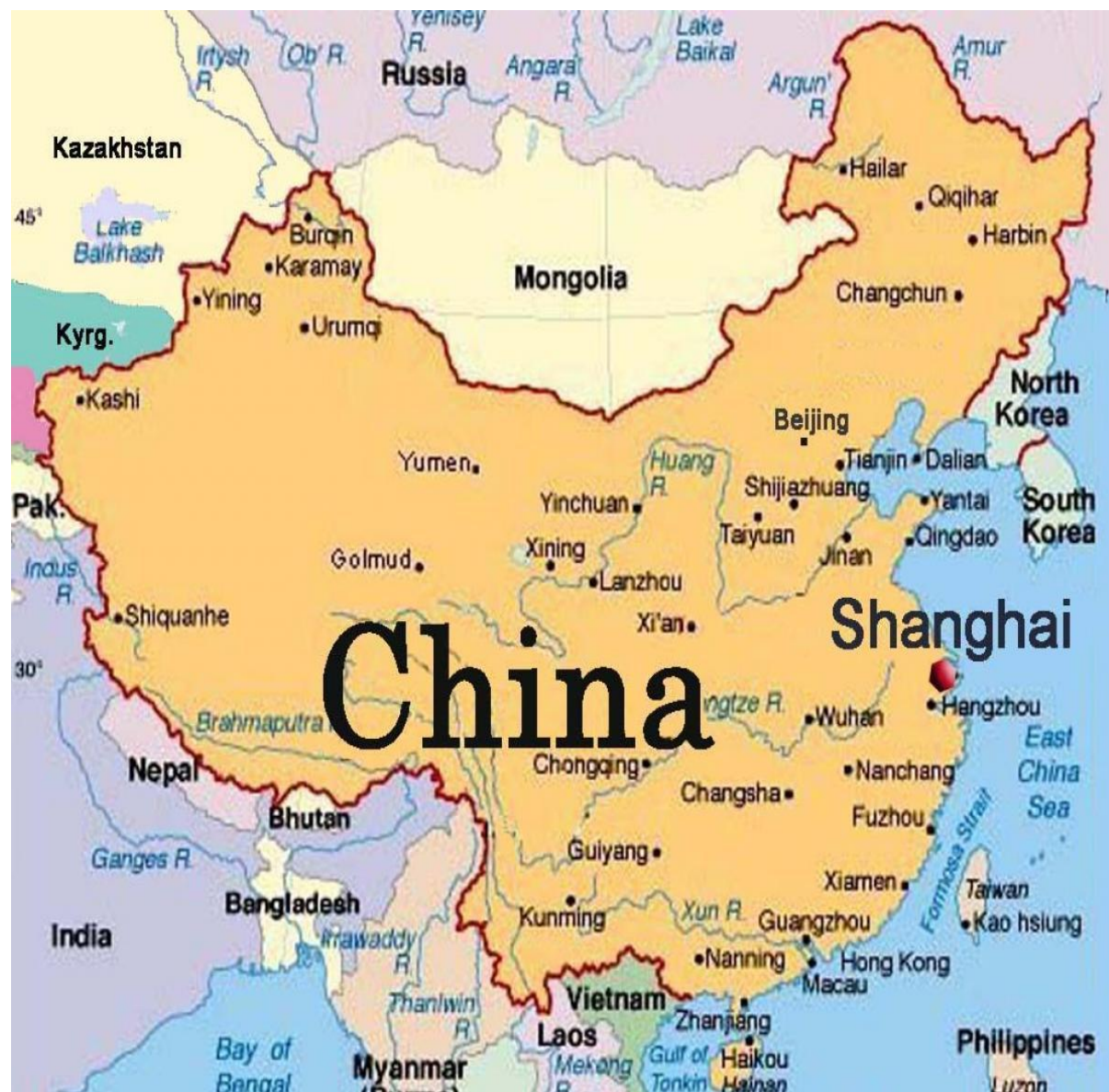
GDP 6,260.5 billion

Growth rate 7.2 %

Output Share of Leading Industry Groups (2016)

	% share of gross industrial output
Electronic and Telecommunications	12.2
Raw Chemical Materials and Chemical Products	11.3
Electrical Equipment and Machinery	11.1
General Purpose Machinery Manufacturing	5.8
Smelting and Pressing of Ferrous Metals	5.7
Manufacture of Automobiles	5.0
Textile Manufacturing	4.6

Source: Jiangsu Statistical Yearbook 2017



Shanghai Economy

- Located at the heart of the Yangtze River Delta, Shanghai is not only the leading container port in China, but also the busiest container port in the world in 2016 . Shanghai is a major destination for foreign direct investment.

Population: 13 million

GDP: 2,161.8 billion (2017)

Growth rate: 7.0 % (2017)

Output Share of Key Industries (2016)

	% share of gross industrial output
Automotive manufacturing	18.8
Computer, communications and other electronic equipment	16.3
Raw chemical materials and chemical products	7.9
General equipment	7.9
Electrical machinery equipment	6.5
Electricity and thermal power	3.6
Smelting and pressing of ferrous metal	3.5

Source: Shanghai Statistical Yearbook 2017



The Maritime Silk Road

- Quanzhou is the starting point of the Maritime Silk Road of BRI project. It is [Fujian](#) Province it was one of the first Chinese trade ports opened to the outside world.

China's One Belt, One Road

